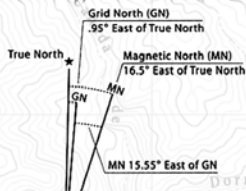
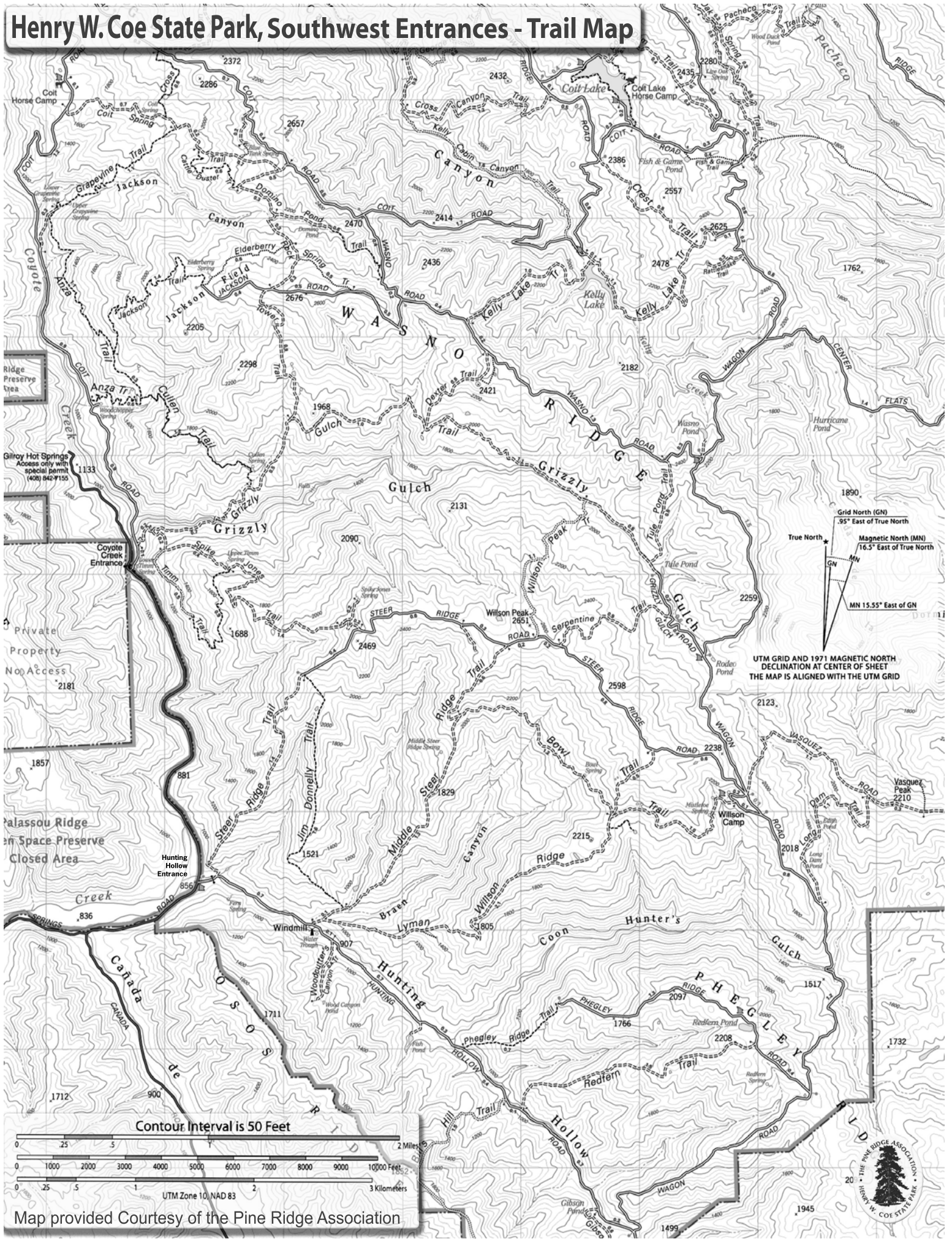
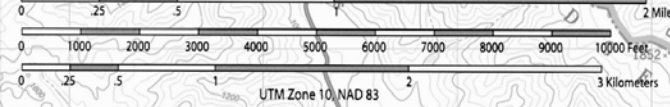


# Henry W. Coe State Park, Southwest Entrances - Trail Map



UTM GRID AND 1971 MAGNETIC NORTH DECLINATION AT CENTER OF SHEET THE MAP IS ALIGNED WITH THE UTM GRID

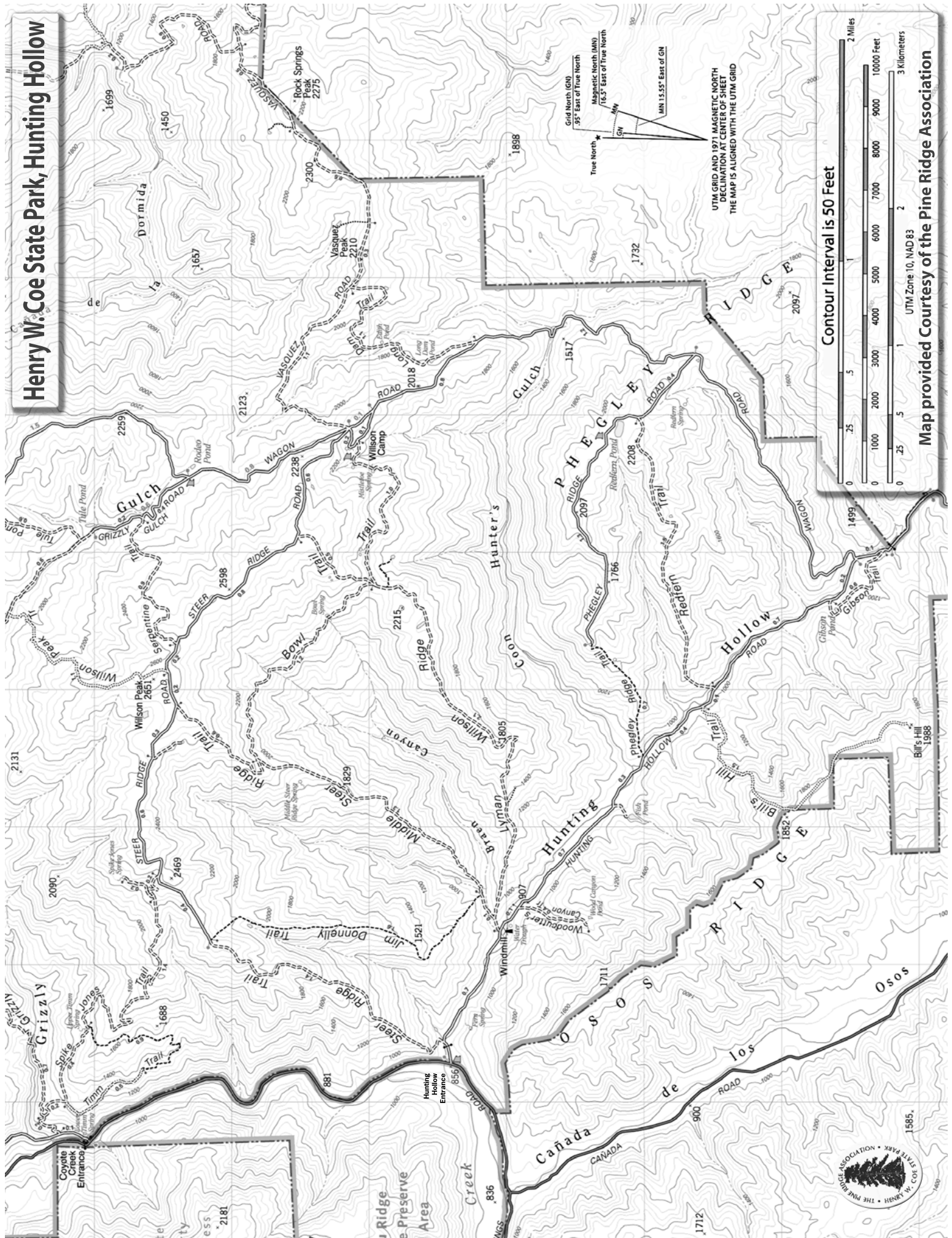
Contour Interval is 50 Feet



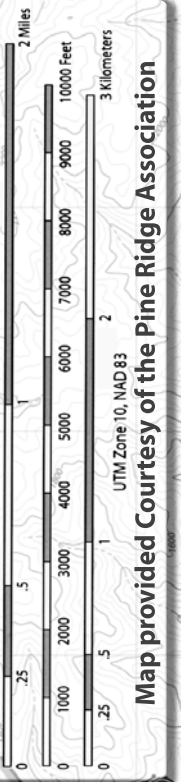
Map provided Courtesy of the Pine Ridge Association



# Henry W. Coe State Park, Hunting Hollow



Contour Interval is 50 Feet



Map provided Courtesy of the Pine Ridge Association