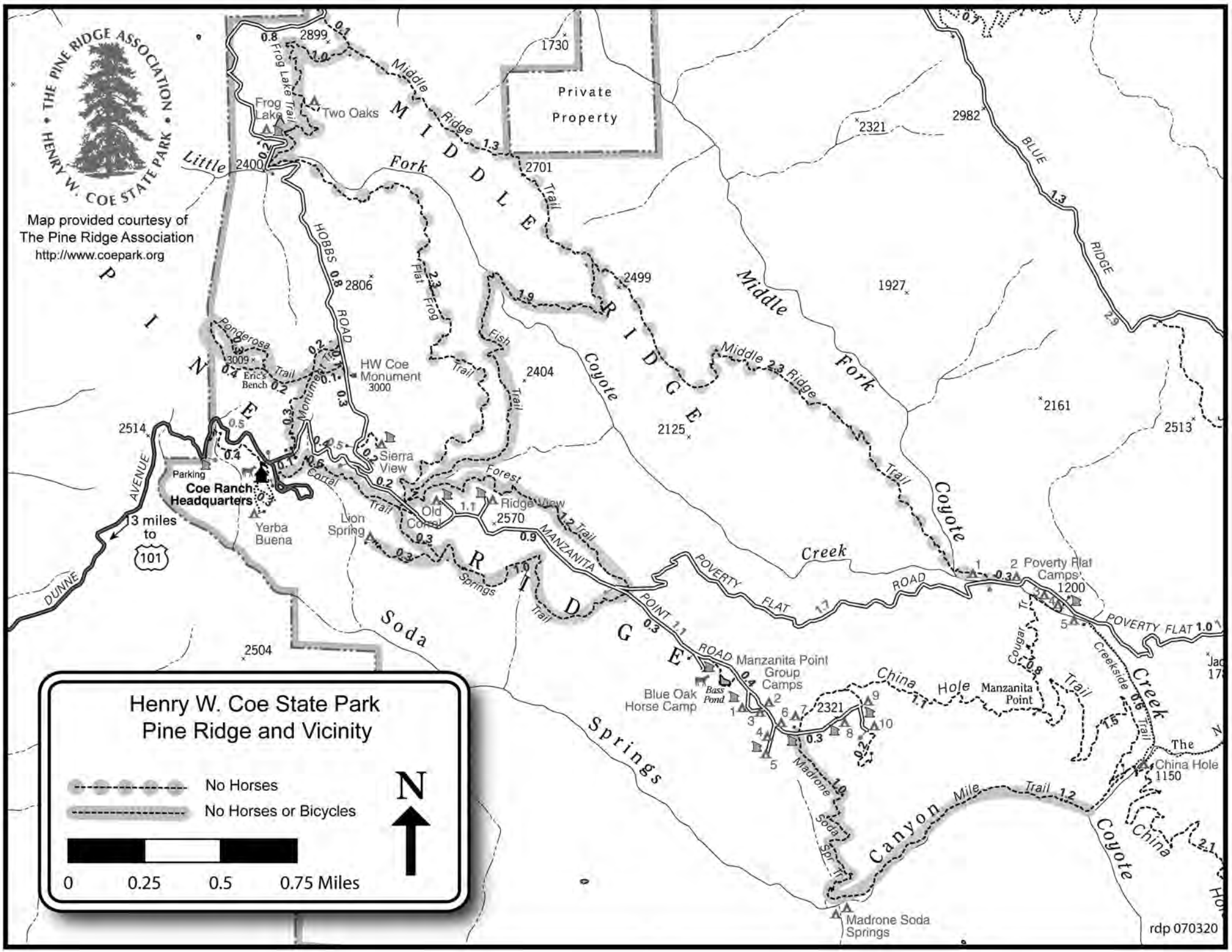




Map provided courtesy of
The Pine Ridge Association
<http://www.coe-park.org>

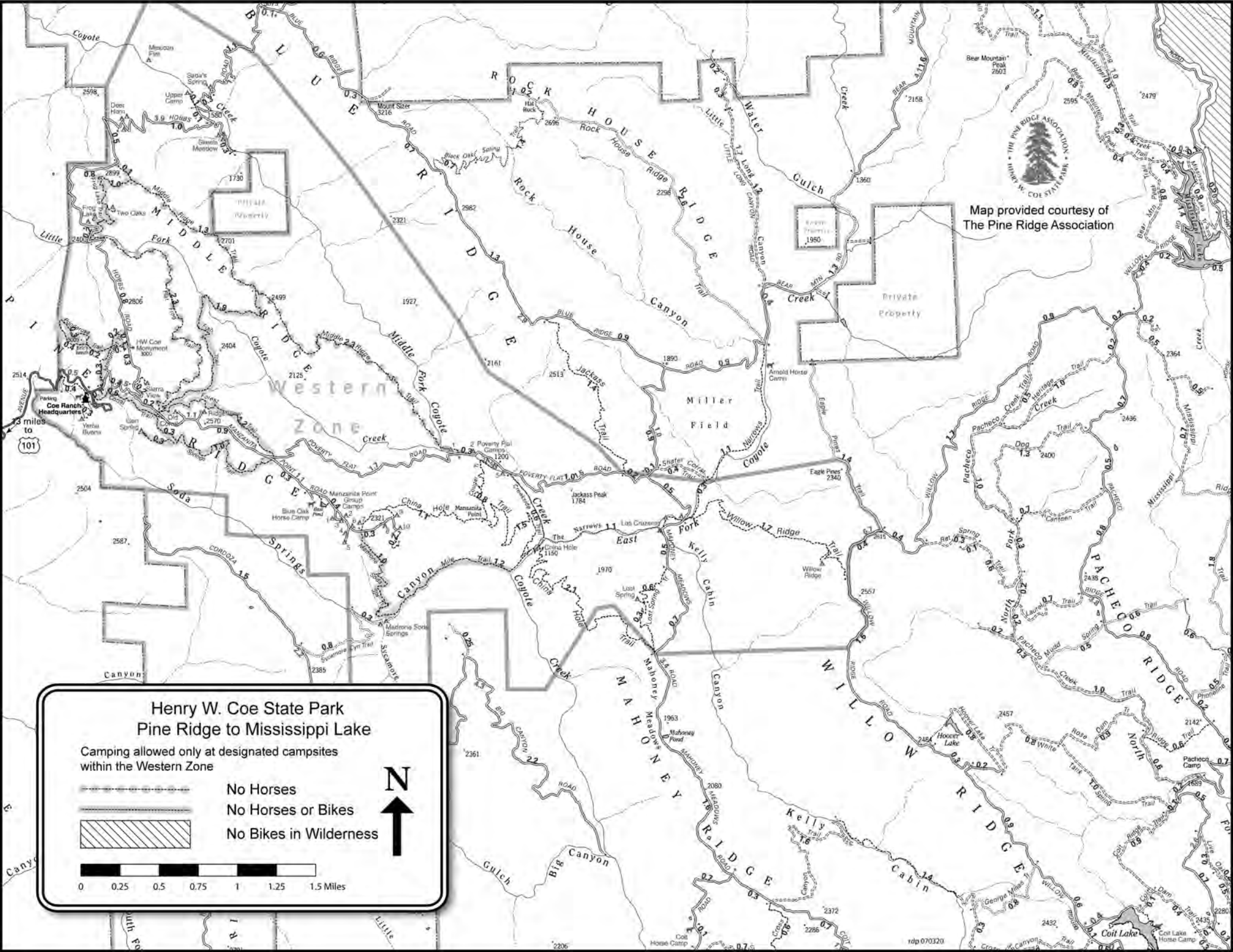


**Henry W. Coe State Park
Pine Ridge and Vicinity**

--- No Horses
--- No Horses or Bicycles

0 0.25 0.5 0.75 Miles

N
↑






Map provided courtesy of
The Pine Ridge Association



**Henry W. Coe State Park
Pine Ridge to Mississippi Lake**

Camping allowed only at designated campsites
within the Western Zone

-  No Horses
-  No Horses or Bikes
-  No Bikes in Wilderness

N
↑

0 0.25 0.5 0.75 1 1.25 1.5 Miles